

1. Arnon River
2. Bashan
3. Beersheba
4. Caesarea
5. Coastal Plain
6. Dead (Salt) Sea
7. Desert
8. Galilee
9. Gaza
10. Gilead
11. Hebron
12. Hulah Valley
13. Jaffa
14. Jericho
15. Jersalem
16. Jezreel Valley
17. Jordan Rift Valley
18. Jordan River
19. Judea (Hill Country)
20. Judean Wilderness
21. Moab
22. Mt. Carmel
23. Mt. Hermon
24. Mt. Nebo
25. Nazareth
26. Negev
27. Plateau
28. Rabbath-Ammon
29. Samaria (Hill Country)
30. Sea of Galilee
31. Sharon Plain
32. Shechem
33. Shephelah
34. Tyre



THE GEOGRAPHY OF THE PROPHETS

SOLOMON'S KINGDOM ~950 BC



THE DIVIDED KINGDOM ~ 930 BC



■ Calf idol set up by Jeroboam

○ Town captured by Shishak
(according to Egyptian records)



**PROPHET'S
BIRTHPLACES
OR
PRIMARY
AREA OF
MINISTRY**



ASSYRIAN EMPIRE ~660



**ASSYRIA
DEFEATS
ISRAEL
733 BC-
GALILEE &
GILEAD
722BC-
SAMARIA**



BABYLONIAN EMPIRE ~580



**BABYLON
DEFEATS AND
EXILES SOME
OF JUDAH
605 BC
DESTROYS TEMPLE
AND JERUSALEM
586 BC**



EXTENT OF PERSIAN EMPIRE 456 BC






JUDEA UNDER PERSIAN RULE ~500 BC



JERUSALEM PRIOR TO 605 BC

AND AFTER RETURN ~450 BC

-  Area inhabited before the exile
-  Area inhabited after the exiles returned to Jerusalem
-  Ruined walls

